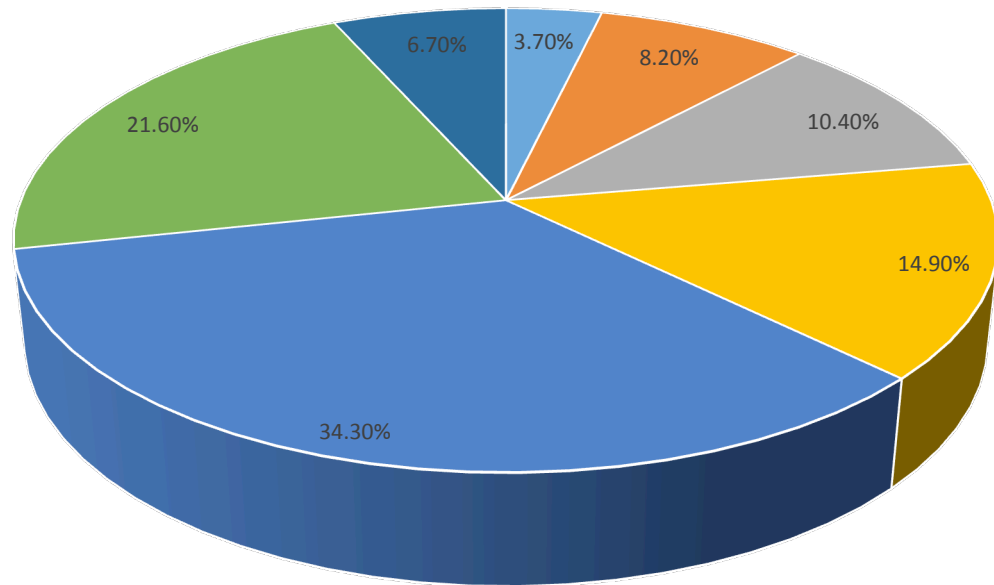


1 HOUSEHOLD

Age Profile: whilst nearly 20% of forms had information about the age profile missing, we can see based on the information provided 12% of the community is of primary school age, 10% is of senior school age and 285 are over retirement age. The majority of the Parish are in the age range 40 to 64 years of age.

Area under review	More by Age than Gender	No Age or Gender Info	Age and Gender Match	No Age Info	More by Gender than Age	Total	% of none age Profile
Count Questionnaires	2	2	98	51	1	154	
1 -5 years old			10			10	3.7%
6 - 11 years old	2		20			22	8.2%
12 - 18 years old			28			28	10.4%
19 - 39 years old			40			40	14.9%
40 - 64 years old	3		88		1	92	34.3%
65 -70 years old	1		57			58	21.6%
80+ years old	1		15		2	18	6.7%
						268	

Household age profile



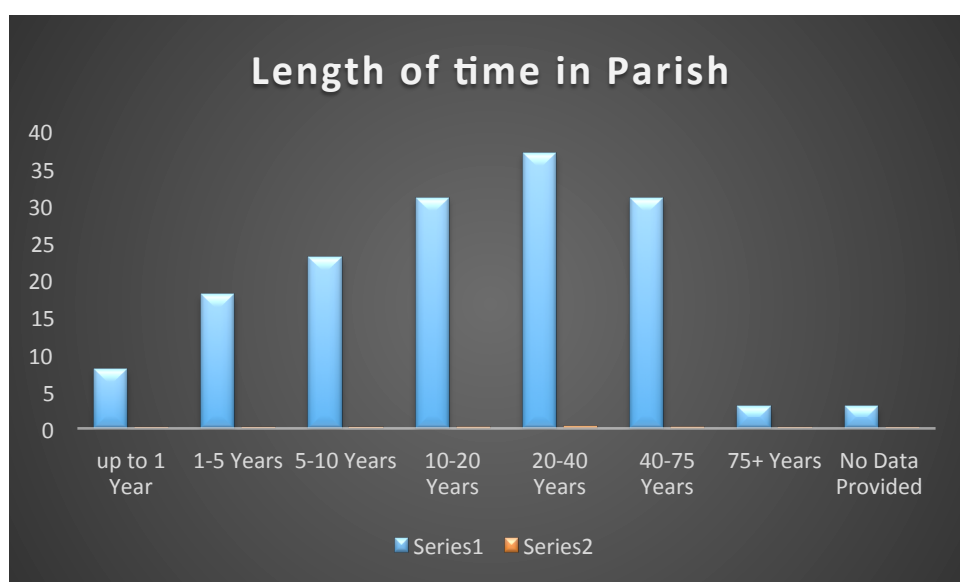
- 1 - 5 years old ■ 6 - 11 years old ■ 12 - 18 years old ■ 19 - 39 years old
- 40 - 64 years old ■ 65 - 70 years old ■ 80+ years old

When comparing the gender split from the questionnaire and the electoral roll it can be seen that whilst there are 12 more men in the parish on the electoral roll, 9 more women appear on the questionnaire returns. It could also be said that 35 men did not appear in the questionnaires returned, while only 14 women did not appear. This is an extremely good return for a questionnaire which was voluntary.

	Survey All		Electoral Roll	
Males in Village	189	48.8%	224	51.4%
Females in Village	198	51.2%	212	48.6%
Total	387		436	

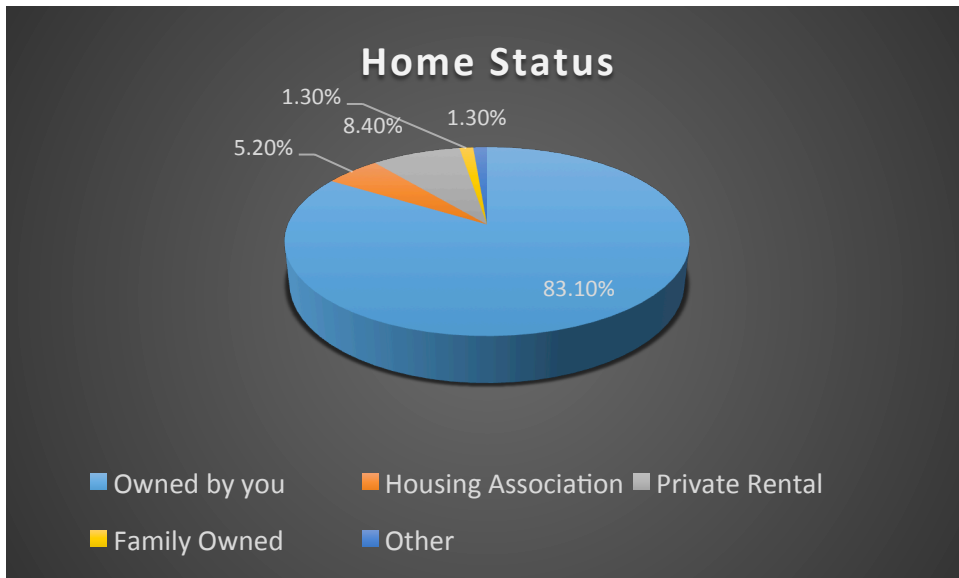
It would appear that the parish has a very stable resident basis with over 65% of people having lived in the village for more than 10 years

How long have you lived in Village		
up to 1 Year	8	5.2%
1-5 Years	18	11.7%
5-10 Years	23	14.9%
10-20 Years	31	20.1%
20-40 Years	37	24.0%
40-75 Years	31	20.1%
75+ Years	3	1.9%
No Data Provided	3	1.9%



It is no surprise that in a parish like Buckland St Mary over 80% of houses are owner occupied. There are 8 properties which are Housing Association, and a further 13 which are privately rented.

Home Status		
Owned by you	128	83.1%
Housing Association	8	5.2%
Private Rental	13	8.4%
Family Owned	2	1.3%
Other	2	1.3%
No Data Provided	1	0.6%



All 154 properties which we had a response from were the main dwelling for those who lived there. The majority of properties are 3 or 4 bedroomed and there is a good number of 2 bedroom properties.

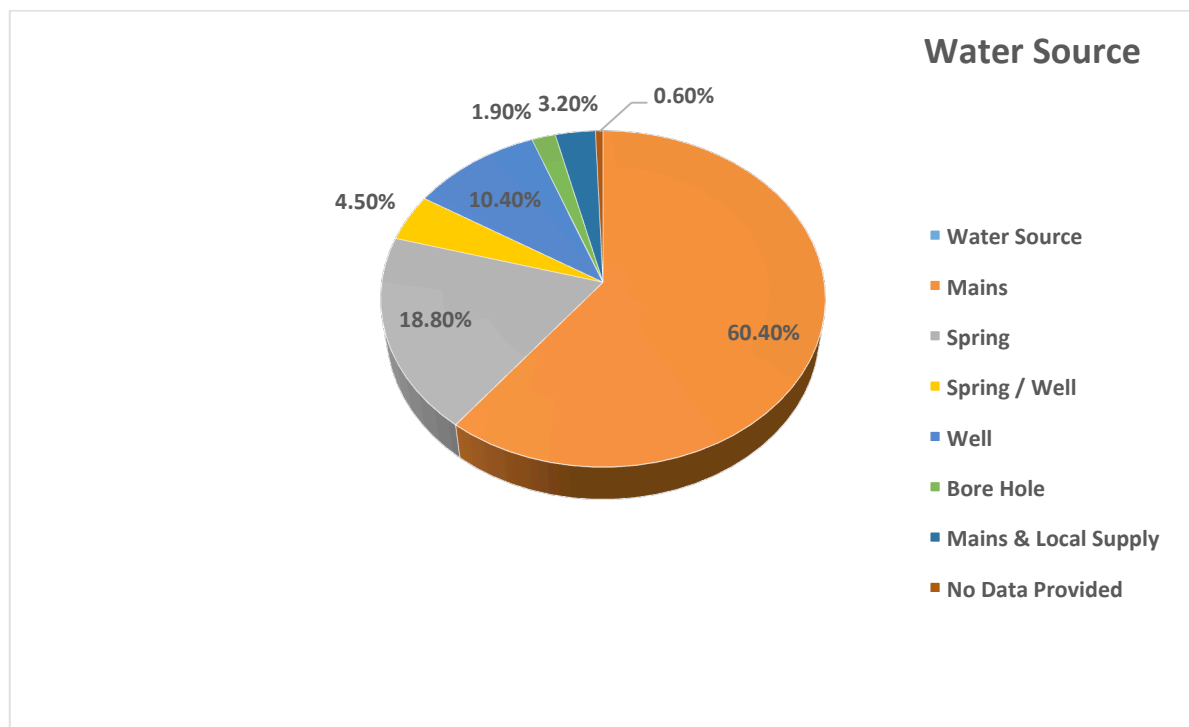
Number of Bedrooms		
1	3	1.9%
2	31	20.1%
3	44	28.6%
4	47	30.5%
5	15	9.7%
6	6	3.9%
7	2	1.3%

Most households in the parish have 2 or more cars

Cars in Household		
0	3	1.9%
1	40	26.0%
2	67	43.5%
3	28	18.2%
4 or more	12	7.8%
No Data Provided	4	2.6%

Whilst 60% of the homes have mains water, 25 % have water from a spring or well.

Water Source		
Mains	93	60.4%
Spring	29	18.8%
Spring / Well	7	4.5%
Well	16	10.4%
Bore Hole	3	1.9%
Mains & Local Supply	5	3.2%
No Data Provided	1	0.6%



It was pleasing to see that 107 of those who returned the survey did not identify any Issues impacting their homes within the parish. The significant issues, which were highlighted by the remainder are Traffic (22), Flooding (18), Farm Activity (2), Light Pollution (2), Weather (2)

Home affected by (Flooding, Traffic Noise, Light Pollution, Other)	
Farm	2
Noises and Smell	1
Tractor damaging verge	1
Flooding	18
Blocked Drains	2
Blocked drains in Fair End Road for 20 years	1
Due to blocked drains only in sudden downpours	1
Field adjacent floods due to pipes in road need replacing	1
Flooding is getting worse off lane due to oversized buses destroying banks and drains	1
In past	1
Occasionally	1
Road Water due to blocked drains & road camber	1
Run off from road is excessive	2
Slight flooding drains constantly blocked	1
Slight Flooding lowest part of kitchen and downstairs bathroom	1
some flooding	1
Spring opened in kitchen	1
Storm drain	1
No Additional Data	1
Flooded twice	1
Wash off from Hare Lane	1
Light	2
School light opposite bedroom is intrusive	1
Light Pollution	1
None	107
No Additional Data	107
Weather	2
Wind	1
Roads Frozen in winter, to main road and impassable	1
Traffic	22
Lorries & trailers too big for the lanes	1
Noise	11
Noise Castle Main	2
Noise from A303	2
Slight Noise	1
From Cake Factory	1
Buses too Large/ heavy for small lanes	1
(blank)	3